

24Hour interpretation service 1330

 **Emergency Call 119**


(Area code 051)

▶ **Inquiries** : Busan Tourism Organization ☎ 780-4151
▶ **Operation** : Weekdays, Weekends, Holidays 10:00 ~ 17:00

Downloaded from <http://ajph.org/> on November 10, 2015

[illegible]

Route 1-1 Start Middle End <ul style="list-style-type: none"> ● Imnang Beach ● Ilgwang Beach ● Gijang-gun Office 	Route 1-2 Start Middle End <ul style="list-style-type: none"> ● Gijang-gun Office ● Haedong Yonggungsa Temple ● Moontan Road
Route 2-1 Start Middle End <ul style="list-style-type: none"> ● Moontan Road ● Nurimaru APEC House ● Millakkyo Bridge 	Route 2-2 Start Middle End <ul style="list-style-type: none"> ● Millakkyo Bridge ● Eoul Madang ● Oryukdo Ferry Dock
Route 3-1 Start Middle End <ul style="list-style-type: none"> ● Oryukdo Ferry Dock ● Peace Park ● Busanjin Market 	Route 3-2 Start Middle End <ul style="list-style-type: none"> ● Busanjin Market ● Yongdusan Park ● Haeinsa Culture Village Sea Center (Narengjagyo Bridge)
Route 4-1 Start Middle End <ul style="list-style-type: none"> ● Haeinsa Culture Village Sea Center (Narengjagyo Bridge) ● Dado Observatory ● Gamcheon Port 	Route 4-2 Start Middle End <ul style="list-style-type: none"> ● Gamcheon Port ● Dulsongbando Observatory ● Morundae Peninsula Entrance
Route 5-1 Start Middle End <ul style="list-style-type: none"> ● Nakdonggang Estuary Embankment ● Sinho Port ● Cheonggyo Bridge Entrance 	Route 5-2 Start Middle End <ul style="list-style-type: none"> ● Cheonggyo Bridge Entrance ● Jyangukko Parking Lot ● Cheonggyo Bridge Entrance
Route 6-1 Start Middle End <ul style="list-style-type: none"> ● Nakdonggang Estuary Embankment ● Nakhonggang Culture Plaza ● Gupo Station 	Route 6-2 Start Middle End <ul style="list-style-type: none"> ● Gupo Station ● Seonamsa Temple ● Seonggyokko Reservoir
Route 7-1 Start Middle End <ul style="list-style-type: none"> ● Seonggyokko Reservoir ● Geumjeongsanseong Fortress South Gate ● Geumjeongsanseong Fortress East Gate 	Route 7-2 Start Middle End <ul style="list-style-type: none"> ● Geumjeongsanseong Fortress East Gate ● Geumjeongsanseong Fortress North Gate ● Sanghyeon Village
Route 8-1 Start Middle End <ul style="list-style-type: none"> ● Sanghyeon Village ● Oryundae ● Dongcheonyo Bridge 	Route 8-2 Start Middle End <ul style="list-style-type: none"> ● Dongcheonyo Bridge ● Geumjeongsanseong Bridge ● Millakkyo Bridge
Route 9-1 Start Middle End <ul style="list-style-type: none"> ● Sanghyeon Village ● Cheolmyang Bridge Entrance ● Ilaok Village 	Route 9-2 Start Middle End <ul style="list-style-type: none"> ● Igok Village ● Myeongjeong Pavilion ● Gilan-um Office



ENGLISH




Are you worried that you might take the wrong way?
Stop and take a look around.
There must be a sign that you didn't recognize.



Direction guide sign



Signpost



Certification stand



General information board



Guide ribbon



Storytelling information board

Route 1


Innang Beach - Dalmajgil Road(Moontan Road)



Total Distance 12.2km Time 4 hr Difficulty ★☆☆

This is a coastal road connecting the village, which was called Gijang Gupo because there were nine (gupo) ports (po). The road connects everything from Innang Beach, where snow-white beaches and pine trees spread like a folding screen, to a black-colored Chiram sea, an exotic baseball lighthouse, a peaceful fishing village, and Ilgwang Beach with a quiet atmosphere.

tip Ilgwang Beach is also the background of Oh Yeong-su's novel, *Seaside Village*. It is recommend to read the book before visiting here.



Total Distance 21.4km Time 6 hr Difficulty ★★★

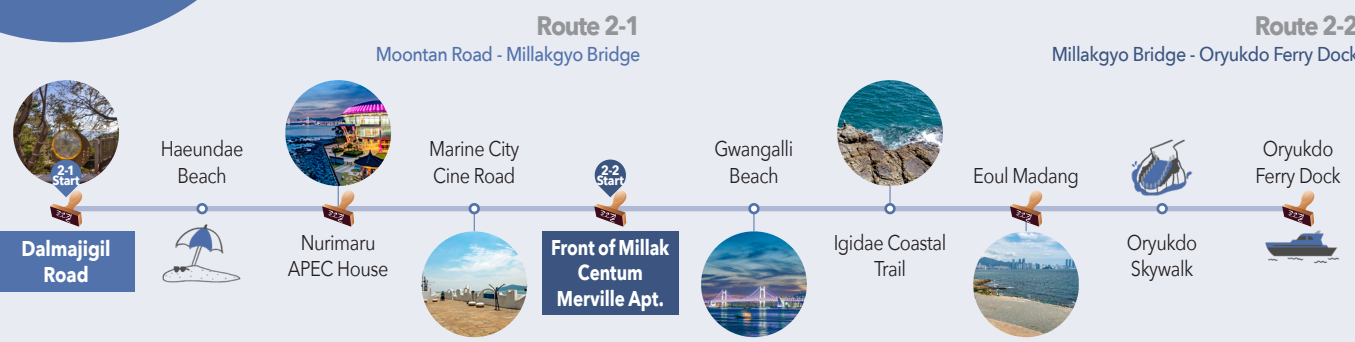
Route 2 from Gijang-gun Office to Moontan Road is a route connecting the sea and the mountains, and it shows the most Busan-like view. In the background of the blue sea, you can see exotic and mysterious landscapes, such as the filming location for Dream, Oangdae, and Haedong Yonggungsa Temple. Entering the Dalmajgil Road, you can see the sea at a glance with a refreshing pine scent.

tip This is a long route with a section to climb the mountain, which may be a bit difficult, so be prepared before departure.



Route 2

Dalmajgil Road (Moontan Road) - Oryukdo Ferry Dock



Total Distance 5.7km Time 2 hr Difficulty ★☆☆

It begins with Dalmajgil Road, where the moon shines softly. Pine trees and dense trees with the sea breeze add to the picturesque beauty of the road. You should not miss the romance of soft moonlight. The road continues along the indigo ocean, including Haendae Beach, the largest beach in Korea, and Dongbaekseom Island.

tip Camellia flowers on Dongbaek Island, which colors the island in early winter, are spectacular. You can enjoy a unique sea route on the Miho railroad with sky capsule and beach train.



Total Distance 12.6km Time 4 hr Difficulty ★★★

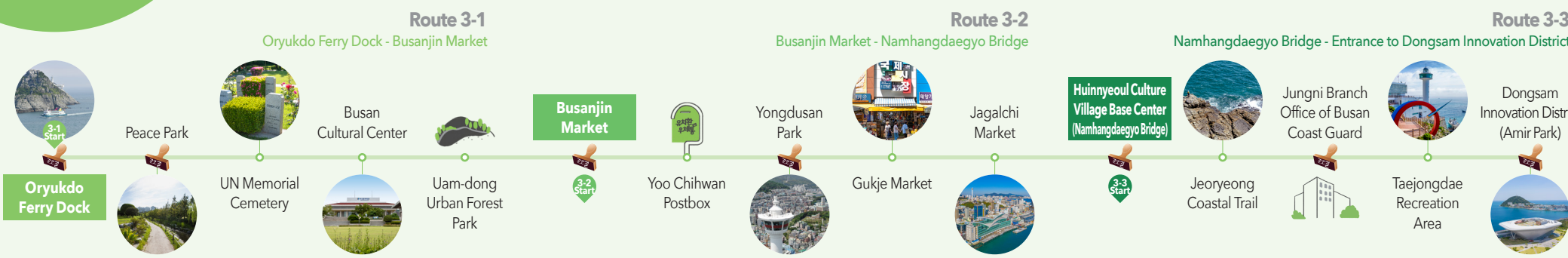
It is a route where you walk with all your senses open. It is the way from Igidae Cliff which has a legend that two giseongs (female entertainer-courtesan) jumped in with a Japanese general, and it is one of the best coastal landscapes to Oryukdo Islets, which looks like 5 or 6 islands depending the tide time.

tip As a slow city, tourist attraction in Busan, this route boasts of a spectacular view of the flying of great cormorants on Gulsom Island on a winter night.



Route 3


Oryukdo Ferry Dock - Entrance to Dongsam Innovation District



Total Distance 11.5km Time 4 hr Difficulty ★★☆☆

It is a route where the charm of New and Old coexists and harmonizes in a different way. Sinsopdae Terrace, where Taoist hermits used to play, shows the panorama of the magnificent port of Busan and makes us breathtaking. There is a UN Memorial Park built to commemorate the UN soldiers who took part in the Korean War.


tip In Busanjin Market's customer rest area, you can use restrooms, water purifier, and computer.



Total Distance 15.8km Time 5 hr Difficulty ★☆☆

The course runs from the Choryang coastline of Busan to 40 stairs with joys and sorrows of vacation. You can enjoy the breathtaking scenery at the Busan Tower and Yongdusan Park, which symbolize Busan. The roads from the Busan Modern History Museum to Bosu Book Street, Gulje Market, Jagalchi Market, and Kanglaengae Village, where Korea's first shipyard was established, include true character of Busan that crosses the past and the present.

tip It is a place where you can feel the life of Busan citizens vividly, and you can visit the famous filming location for Mother and Ode to My Father.



Total Distance 13.7km Time 5 hr Difficulty ★★☆☆

Passing the Huimyeoulgil Trail, where the atmosphere of the coastal road and the life and culture of Busan breathe, you will see Jeonyeong Coastal Trail, where the cliffs carved by nature and rocks of fantastic shape looked beautiful like artworks. Various ships filling the sea against the backdrop of the Namhangdaegyo Bridge provide a unique view of the marine capital city of Busan.

tip If you want to walk with a young child, you should use the deck road on the Jeonyeong Coastal Trail.



Walking certification


Galmatgil Trail Walking Certification

Inquiries : Green Walking +82-51-505-2225

Apply for a walking certification at the city hall, district office, county office, or Green Walking.

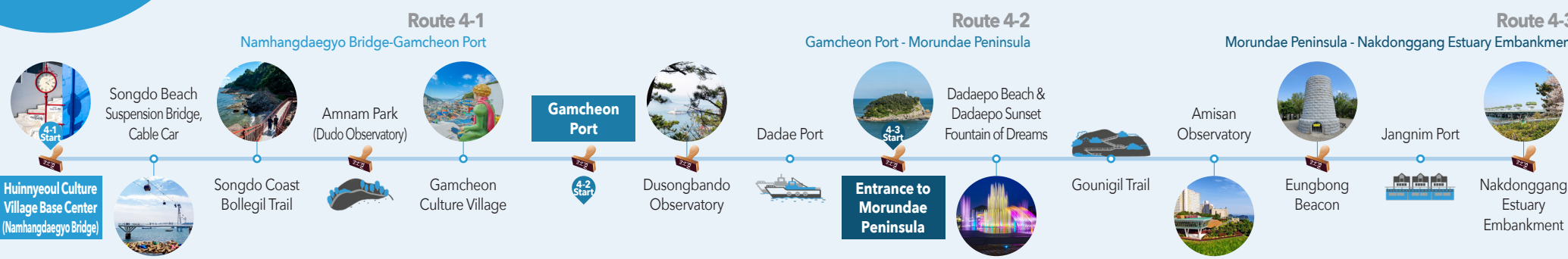
Get stamped at the certification stand by the starting point, middle point, and end point course.

If you have completed all the roads, get a complete certificate from Green Walking and get a souvenir.



Route 4

Namhangdaegyo Bridge - Nakdonggang Estuary Embankment



Total Distance 13km Time 4 hr Difficulty ★☆☆

The sea, ports, beaches, and forests show the beautiful scenery of Busan with no time to be bored. The road leading from the sea with beautiful water to the forest, village, and port is full of the best coastal scenery, such as the skyline and lighthouse that can be viewed while crossing Namhangdaegyo Bridge, Songdo Beach with 100 years of history, Amnam Park Gamcheon Culture Village with colorful scenery in every alley, and Gamcheon Port.

tip You can enjoy flying on the sea by cable car at Songdo Beach.



Total Distance 12.5km Time 5 hr Difficulty ★★☆☆

This route leads to the harbor, sea, and cliff. If you pass Gamcheon Port, the first modern trade port, and go to the Dusongbando Observatory, you will see the breathtaking with a sea of cliffs and seas. The swelling blue water and the Dusongbando Peninsula, which has long been restricted from civilian access, are mysterious. When you climb Morundae Peninsula through Dadae Port, you can see the hidden scenery spread out like a jewel and cool wind drives your sweat off.

tip Be careful when you walk because the walking path is bumpy and there are many potholes.



Total Distance 10.8km Time 4 hr Difficulty ★★☆☆

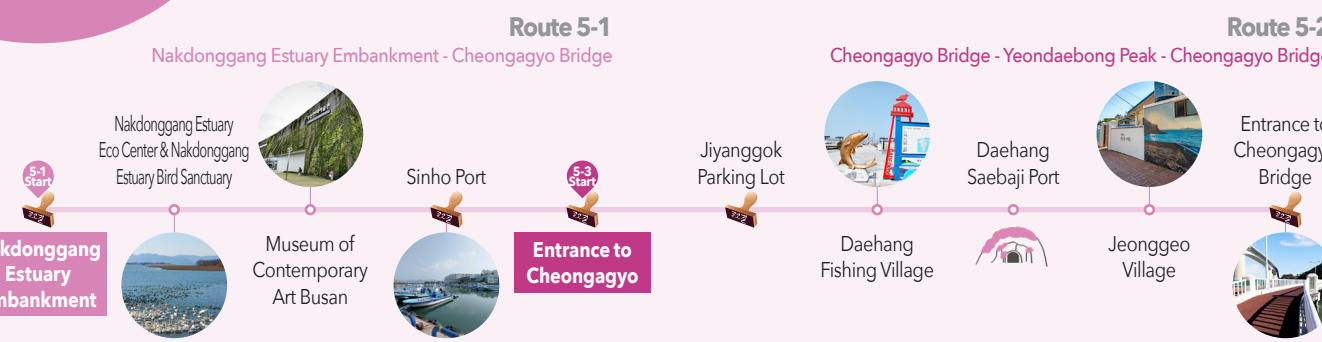
This course starts at Morundae Peninsula where you can see the sunset the most beautifully in Busan. Passing Noellung Pavilion at Dadae Beach and entering Amisan Noellung Trail, the scenery depicted by the sandbars at the mouth of the Nakdonggang River and Yeondeabong Peak on Gadeokdo Island over the sea is wonderful.

tip The Dadae Sunset Fountain of Dreams, which embroiders the night sky with colorful lights, is operated from 8:00 p.m. to 8:30 p.m. in May through August and from 7:30 p.m. to 8:00 p.m. in September through December (Closed on Mondays).



Route 5


Nakdonggang Estuary Embankment - Cheonggyo Bridge



Total Distance 22.0km Time 6 hr Difficulty ★★☆☆

This is a route to meet Eulsukdo Island at Nakdonggang Estuary Embankment, the largest migratory bird sanctuary in Asia. Appearing over the endless stream, the winter migratory bird gives us a mysterious feeling. Museum of Contemporary Art Busan, which features the outer wall of the building covered with green plants, is also attractive. Passing Sinhodaegyo Bridge, the scenery of Jinudo Island and Gadeokdo Island at the Nakdonggang Estuary catches your eyes.

tip The entire section is a gentle flatland, so it's good to walk. In winter, you can also explore the Bird Sanctuary of the Nakdonggang River.



Total Distance 20.1km Time 7 hr Difficulty ★★★

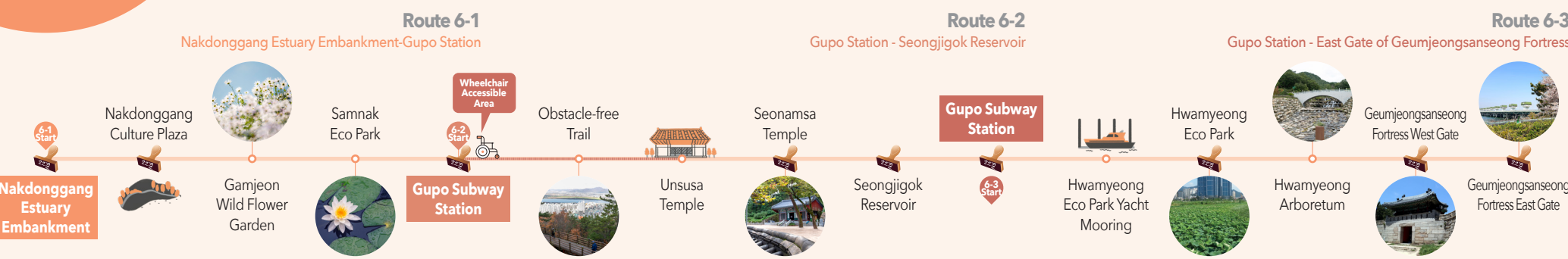
This route starts from Cheonggyo Bridge, a simple viaduct, passes through Busan New Port teeming with containers and tower cranes and then Yeondeabong Peak with thick ridges, and leads to Jeonggyo Village. You can see Gadeokdo Island, featuring a blend of the past and modern times, people and nature, as well as Daehang Fishing Village, where traditional gray mullet fishing has persisted for more than 160 years. Artificial caves dug by the Japanese military during the Japanese Occupation can also be seen in the area.

tip The entire distance is long and you have to go hiking, so it's better to start early in the morning.



Route 6


Nakdonggang Estuary Embankment - East Gate of Geumjeongsanseong Fortress



Total Distance 13.2km Time 4 hr Difficulty ★☆☆

It's a beautiful road that's always good to walk in all four seasons. Walking up the Nakdonggang River and along the flowing river, you will arrive at Samnak Eco Park, where you can enjoy colorful scenery, such as cherry blossoms, lotus flowers, and reeds. It is a scenic route where you can relax in the comfort of nature.

tip Recommend on unpaved field road that walks between the reed fields of Samnak Riverside. The sunlight in the afternoon of autumn is very impressive.



Total Distance 23.0km Time 7 hr Difficulty ★★★

It is where Seonamsa and Unsusa Temples over a thousand years old were located. The view from Baegyangdae over the Barangogae Pass gives a strange feeling of being in the middle of a deep mountain. Seonggyok Reservoir, which is dense with cypress forest, is preserved in its original form, showing a new scenery.

tip The road leading to Baegyangsan Mountain is difficult because it includes steep slopes. There are no restaurants or snack bars, so prepare bottled water, snacks, etc. in advance.



Total Distance 11.3km Time 4 hr Difficulty ★★☆☆

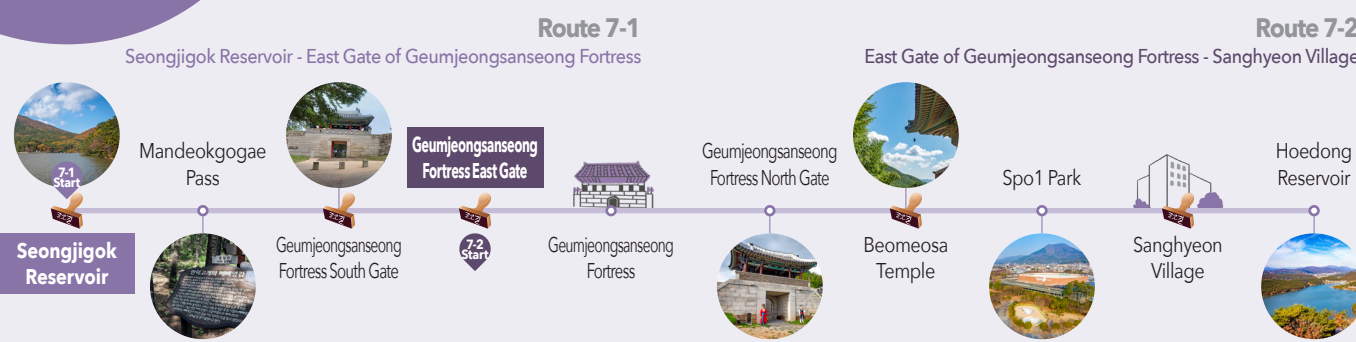
Hwamyong Eco Park, which runs along the Nakdonggang River, is a convenient road for anyone to walk. It is unbelievable that it is located in the center of the city so you can enjoy the peaceful atmosphere of the river and mountains. Gamdongjin Quay, which was a quay near the Nakdonggang River basin during the Joseon Period, and Hwamyong Arboretum, the first public arboretum in Busan, are also attractions.

tip Prepare bottled water, snacks, etc. in advance. You can eat at Geumjeongsanseong's food village.



Route 7

Seonggyok Reservoir - Sanghyeon Village



Total Distance 9.3km Time 4 hr Difficulty ★★☆☆

The forest road with cedar and cypress trees in Seonggyok Valley's water source is the entrance. This route passes Soemisan Marsh, a Korean brown frog protection area. If you enter Mandeokgogae Hill along the ridge where the transmission tower is located, you can see the urban landscape of Oncheoncheon Stream and Dongnae-gu. As you walk along the open ridge overlooking the entire Busan, you will soon see Geumjeongsanseong Fortress, the largest fortress in Korea.


tip The road to the 2nd Watchtower for Geumjeongsanseong Fortress consists of a rather lung-busting hill. Unrefined rice wine (makgeolli) and goat meat in Sansong Village are the foods you should not miss.



Total Distance 13.3km Time 5 hr Difficulty ★★★

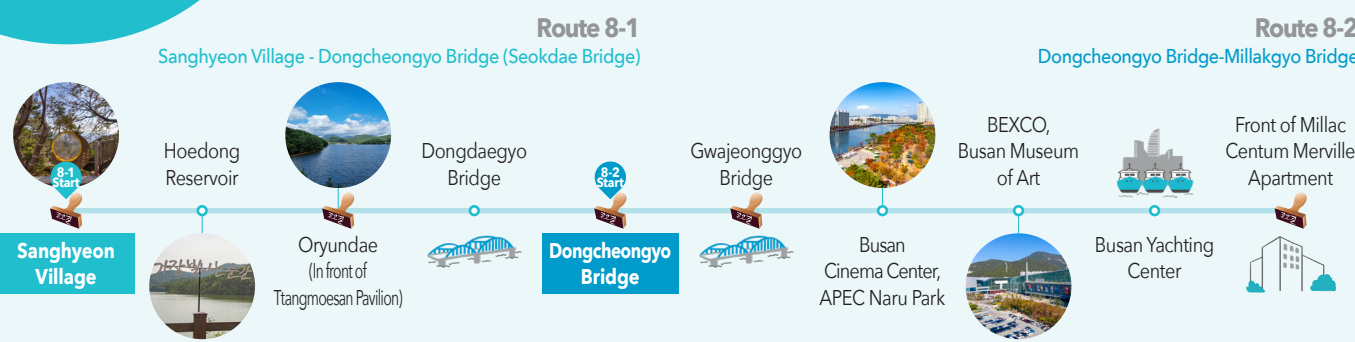
The ridges from Sansong Pass to East Gate of Geumjeongsanseong Fortress, Buchaeabwi Rock, the 4th Watchtower, Wonhyobong Peak, and the North Gate of the fortress offer a cool view of Busan. Walking along the valley of Beomsa Temple from Alpine Wetland in the North Gate of the fortress, you can find a quiet old road. Sanghyeon Village in Hoedong Reservoir, which passes through a lotus farm from Nopo Station, is a hidden attraction of the route that embraces the Suyeonggang River and Hoedong Lake as if it were falling into a new world.

tip Hoedong Reservoir not only has various landscapes, such as Red Clay Forest Road and Bamboo Forest Road, but also is flat and easy for people of all ages to walk.



Route 8


Sanghyeon Village - Millakgyo Bridge



Total Distance 10.2km Time 6 hr Difficulty ★★☆☆

Hoedong Reservoir Walking Route, which won the grand prize at the 2009 Busan Galmatgil Festival Road Contest, is a place where you can enjoy Busan's magnificent scenery because of its excellent view from the top of Bueongsan Mountain, including Oryundae. You can see various features, such as a waterside road from Tangmoesan Mountain, the foot of Ahopasan Mountain standing like a folding screen, and leisurely water birds.


tip Feel your bare feet walking along the Red Clay Trail of Tangmoesan Mountain, which is full of cypress trees.



Total Distance 7.0km Time 2 hr Difficulty ★☆☆

It is a route where you can relax and enjoy a walk. Walking along the Suyeonggang River adds to the picturesque beauty of the path. The attractive points of the road are APEC Naru Park, created to commemorate the 2005 APEC Summit, Busan Cinema Center with the world's longest cantilever roof, Shinsegae Department Store, the world's largest department store, and the Busan Museum of Art, which displays various artworks.

tip The distance is short and there are many places to rest, so you can walk enough with light clothes and sneakers.



Route 9


Sanghyeon Village - Gijang-gun Office



Total Distance 11.5km Time 3 hr Difficulty ★★☆☆

Along Cheolmacheon Stream and Igokcheon Stream, the route winds around the middle of Ahopasan Mountain and Ilgwangsan Mountain. It starts from Sanghyeon Village and leads to Cheolmacheon Bridge. Witness the beautiful view of Gugolchang from Jimyeonggyo Bridge, where Cheolmacheon Stream diverges before combining with the reservoir, featuring the harmony of the valley's grass and transparent water.

tip It is good to prepare drinks and snacks at the convenience store at the entrance of Sanghyeon Village.



Total Distance 9km Time 3 hr Difficulty ★★★

This route features Gijang Theme Forest Road, which starts from a 300-year-old zelkova tree in Igok Village, and an authorized mountain bike (MTB) course. Boasting excellent coastal scenery, Myeonjeong Pavilion is a place where travelers can relax and talk. Walking from the foot of Ilgwang Mountain to Dongso Village, where terraced paddy fields are spread out, you can experience healing by allowing your whole body to breathe along with nature.

tip Many trees are planted in this route, so hikers can enjoy forest bathing. There are no restaurants or snack bars in the section, so prepare bottled water and snacks.



A Safe Trip to Busan

Keep Busan safe with Visit Busan!

For your safety

Wear a mask at all times

Be safe on your Busan trip by always wearing a face mask!

Use hand sanitizer

Stay safe in Busan by using hand sanitizer after coming into contact with stores, public facilities, or equipment!

Wash your hands for 30 seconds

Have a safe journey in Busan by washing your hands for 30 seconds at a proper water temperature and running water before and after doing activities!

Use hand sanitizer

Keep germs away on your Busan trip by maintaining a healthy distance of 2m, using hand sanitizer, and avoiding contact with others!

Stop traveling if you get sick

Stop traveling and stay at home once you develop a fever or respiratory symptoms (such as coughing and sore throat)?

Call 1339 when symptoms worsen

Call 1339 at local number +1339 to contact a local health center if your symptoms worsen!

Keep Busan safe through social distancing!

Stay apart!

Wash your hands!

Wear a mask!

Open your window!

Take a rest!

www.visitbusan.net/en

Come and Visit Busan

Get to know the real stories behind Busan on Visit Busan, the official travel guide to Busan Metropolitan City!

An exciting virtual trip to Busan!

visitbusan.net

BUSAN METROPOLITAN CITY btob BUSAN